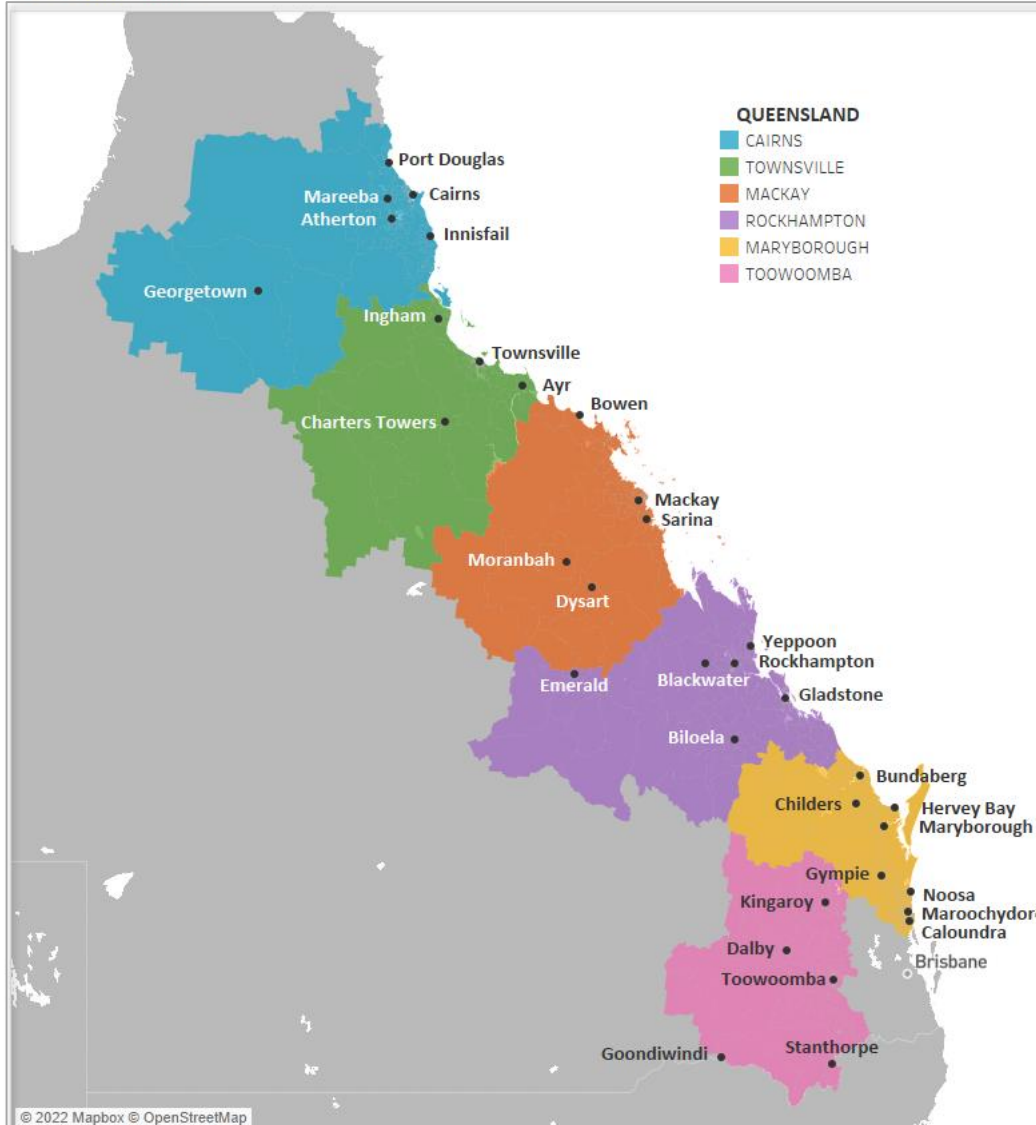


Queensland

COVERAGE MAP



FTA Network	Affiliation
Seven, 7TWO, 7mate, 7flix, 7Bravo	7
Nine, 9GO!, 9Gem, 9Life	9
SCA 10, Bold, Peach, Nickelodeon, Sky News Regional	10
ABC TV, ABC Kids/ABC TV Plus, ABC ME, ABC NEWS	ABC
SBS, SBS VICELAND, SBS Food, SBS WORLD MOVIES, SBS WorldWatch, NITV	SBS

FTA network affiliations are as of 1 Aug 2023

Market	People	Households
Cairns	271 000	119 300
Townsville	245 800	101 200
Mackay	195 000	80 400
Rockhampton	239 900	99 300
Maryborough	694 500	308 800
Toowoomba	321 400	133 500
TOTAL	1 967 600	842 400

© 2022 Mapbox © OpenStreetMap

Based on 2011 ASGS SA1 Boundaries
Source: ABS
Produced by: Nielsen Television Audience Measurement
© Commonwealth of Australia, 2011

Copyright © 2024. The Nielsen Company (US), LLC. Confidential and Proprietary.

TV Coverage Area By Postcode

Queensland

Cairns

4849, 4852, 4854-4856, 4858-4861, 4865, 4868-4873, 4877-4888

Mackay

4707, 4709, 4721, 4723, 4737-4746, 4750-4751, 4753-4754, 4756-4757, 4798-4800, 4802, 4804-4805

Maryborough

4517-4519, 4550-4575, 4580-4581, 4600-4601, 4620-4621, 4625-4627, 4630, 4650, 4655, 4659-4660, 4662, 4670, 4671, 4673

Rockhampton

4674, 4676-4678, 4680, 4694-4695, 4697, 4699-4706, 4710-4720, 4722

Toowoomba

4314, 4341-4344, 4347, 4350, 4352-4365, 4370-4378, 4380-4385, 4387-4388, 4390, 4400-4408, 4410-4413, 4421-4423, 4605-4606, 4608, 4610-4615

Townsville

4806-4812, 4814-4820, 4850

Northern NSW

COVERAGE MAP



FTA Network	Affiliation
Seven, 7TWO, 7mate, 7flix, 7Bravo	7
Nine NBN, 9GO!, 9Gem, 9Life	9
10, 10 Bold, 10 Peach, Sky News Regional	10
ABC TV, ABC Kids/ABC TV Plus, ABC ME, ABC NEWS	ABC
SBS, SBS VICELAND, SBS Food, SBS WORLD MOVIES, SBS WorldWatch, NITV	SBS

FTA network affiliations are as of 1 April 2022

Market	People	Households
Northern Rivers	1 083 900	463 500
Tamworth Taree	365 100	150 700
Newcastle	863 800	344 000
TOTAL	2 312 700	958 200

© 2022 Mapbox © OpenStreetMap
 Based on 2011 ASGS SA1 Boundaries
 Source: ABS
 Produced by: Nielsen Television Audience Measurement
 © Commonwealth of Australia, 2011

TV Coverage Area By Postcode

Northern NSW

Newcastle

2258-2259, 2261-2265, 2267, 2278, 2280-2287,
2289-2300, 2302-2308, 2311, 2315-2330, 2333-
2339, 2420-2421

Northern Rivers

2431, 2440-2441, 2447-2450, 2452-2456, 2460,
2462-2466, 2469-2490, 4209-4218, 4220-4221,
4223-4228

Tamworth

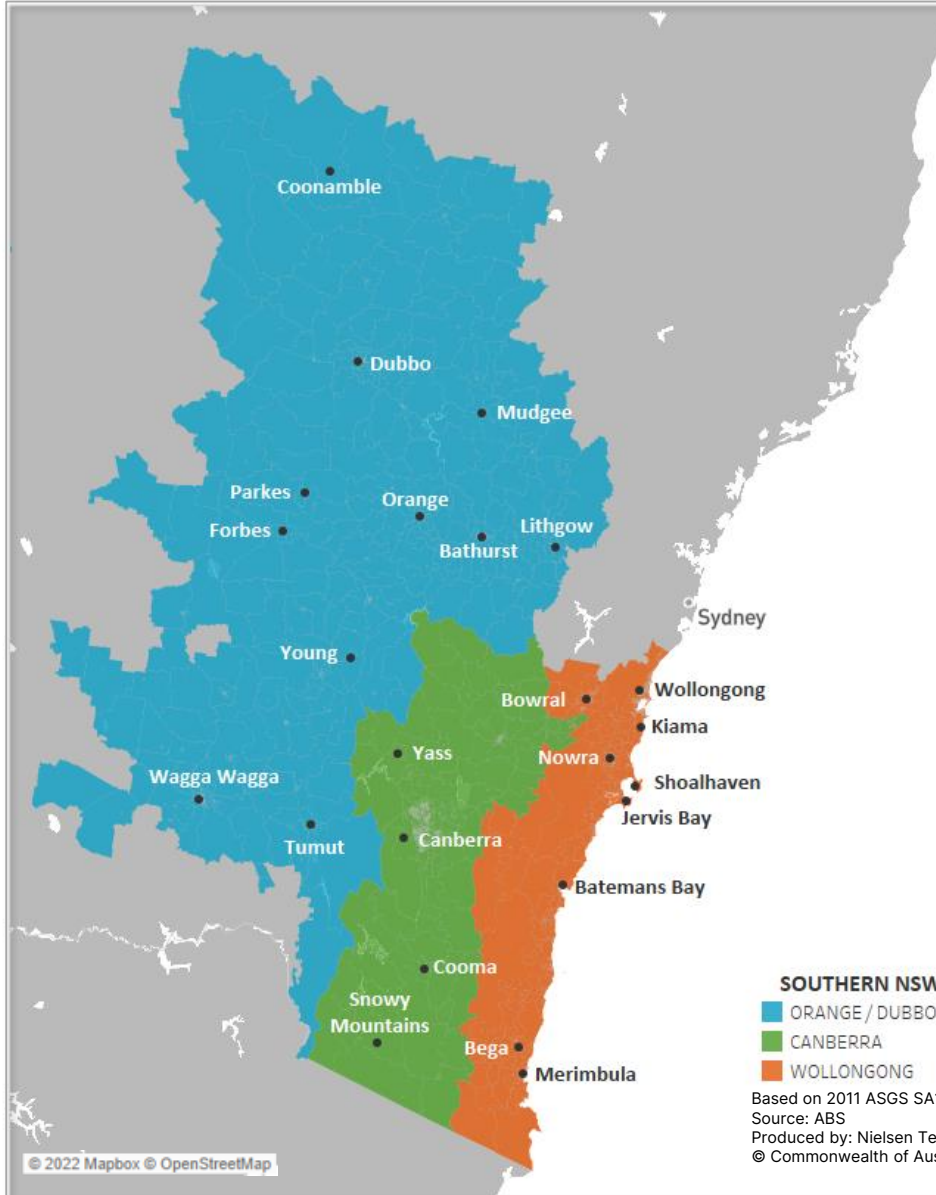
2340-2347, 2350, 2352-2356, 2358-2361,
2365, 2369-2372, 2380-2382, 2386-2388,
2390, 2397-2406, 2408-2411

Taree

2312, 2415, 2422-2430, 2439, 2443-2446

Southern NSW

COVERAGE MAP



FTA Network	Affiliation
Seven, 7TWO, 7mate, 7flix, 7Bravo	7
Nine, 9GO!, 9Gem, 9Life	9
SCA 10, Bold, Peach, Nickelodeon, Sky News Regional	10
ABC TV, ABC Kids/ABC TV Plus, ABC ME, ABC NEWS	ABC
SBS, SBS VICELAND, SBS Food, SBS WORLD MOVIES, SBS WorldWatch, NITV	SBS

FTA network affiliations are as of 1 Aug 2023

Market	People	Households
Canberra	595 500	235 700
Orange Dubbo Wagga Wagga	435 400	182 600
Wollongong	558 300	229 800
TOTAL	1 589 200	648 100

TV Coverage Area By Postcode

Southern NSW

Canberra

2579-2584, 2600-2607, 2609, 2611-2612, 2614-2615,
2617-2621, 2623-2633, 2900, 2902-2906, 2911-2914

Wollongong

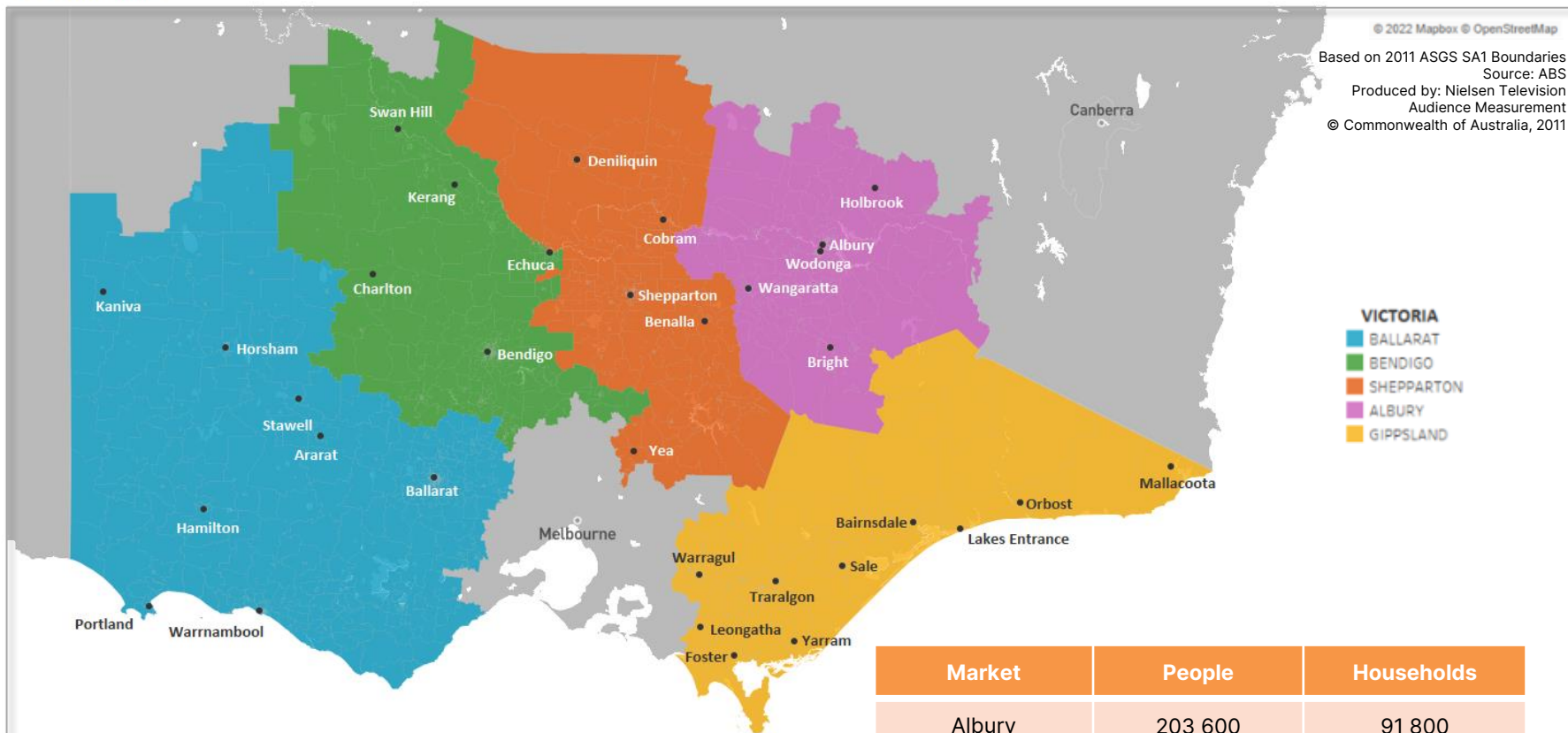
2500, 2502, 2505-2506, 2508, 2515-2519,
2525-2530, 2533-2541, 2545-2546, 2548-
2551, 2575-2578, 2622

Orange, Dubbo, Wagga

2357, 2379, 2395-2396, 2585-2588, 2590, 2594, 2649-
2653, 2655-2656, 2661, 2663, 2665-2666, 2668, 2671,
2678, 2701-2702, 2720-2722, 2725-2727, 2729-2730,
2787, 2790-2795, 2797-2800, 2803-2810, 2817-2818,
2820-2824, 2826-2831, 2835, 2842-2850, 2852, 2864-
2871, 2874-2877

Victoria

COVERAGE MAP



FTA Network	Affiliation
Seven, 7TWO, 7mate, 7flix, 7Bravo	7
Nine, 9GO!, 9Gem, 9Life	9
SCA 10, Bold, Peach, Nickelodeon, Sky News Regional	10
ABC TV, ABC Kids/ABC TV Plus, ABC ME, ABC NEWS	ABC
SBS, SBS VICELAND, SBS Food, SBS WORLD MOVIES, SBS WorldWatch, NITV	SBS

FTA network affiliations are as of 1 Aug 2023

Market	People	Households
Albury	203 600	91 800
Shepparton	181 200	81 000
Bendigo	251 500	113 400
Ballarat	377 000	162 400
Gippsland	251 700	109 100
TOTAL	1 265 000	557 700

TV Coverage Area By Postcode

Victoria

Ballarat

3230-3234, 3235-3239, 3241-3243, 3249-3251, 3254, 3260, 3264-3287, 3289, 3292-3294, 3300-3305, 3309-3312, 3314-3315, 3317-3319, 3321-3325, 3328-3334, 3341-3342, 3345, 3350-3352, 3355-3358, 3360-3361, 3363-3364, 3370, 3373-3375, 3377-3381, 3384-3385, 3387-3388, 3390-3393, 3395-3396, 3400-3401, 3407, 3409, 3412-3415, 3418-3420, 3423-3424, 3458, 3460-3461, 3467-3469, 3480, 3485, 3487-3489

Bendigo

2732-2736, 3371, 3444, 3446-3448, 3450-3451, 3453, 3462-3465, 3472, 3475, 3477-3478, 3482-3483, 3515-3518, 3520-3523, 3525, 3527, 3529-3531, 3533, 3537, 3540, 3542, 3544, 3546, 3550-3551, 3555-3558, 3561-3568, 3570-3573, 3575-3576, 3579-3581, 3583-3586, 3588-3591, 3594-3597, 3599, 3659-3660, 3662

Albury

2640-2647, 2658-2660, 3675, 3677-3678, 3682-3683, 3685, 3687-3688, 3690-3691, 3695, 3697-3701, 3704-3705, 3707-3709, 3727-3728, 3730, 3732-3733, 3735, 3737-3741, 3744, 3746-3747, 3749

Gippsland

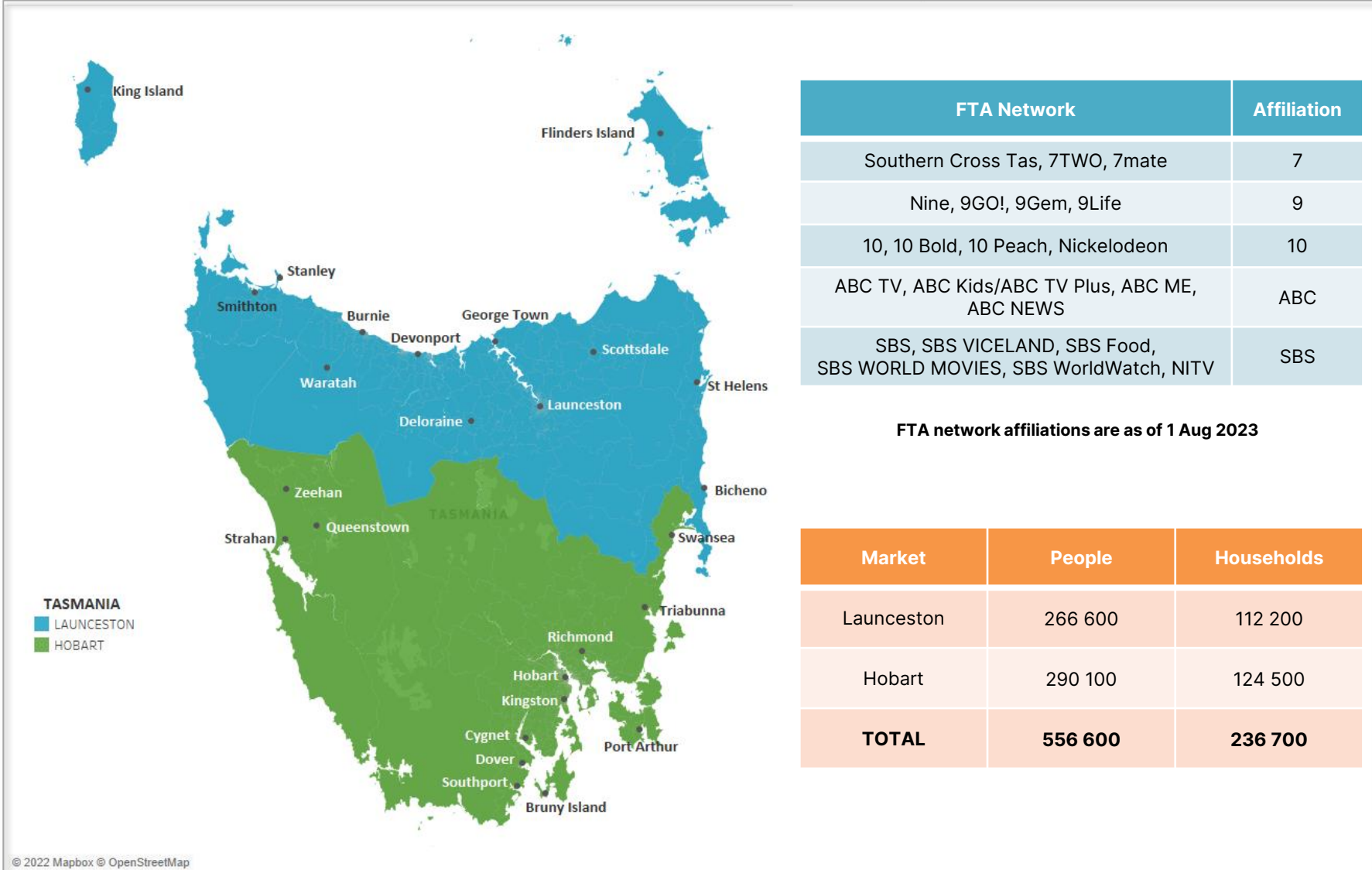
3816, 3818, 3820-3825, 3831-3833, 3835, 3840, 3842, 3844, 3847, 3850-3852, 3854, 3856-3860, 3862, 3864-3865, 3869-3871, 3873-3875, 3878, 3880, 3882, 3885-3893, 3895-3896, 3898, 3900, 3902-3904, 3909, 3953-3954, 3956-3960, 3962, 3964-3967, 3971

Shepparton

2710, 2712-2714, 2716, 2731, 3559, 3607-3608, 3610, 3612, 3614, 3616-3618, 3620-3624, 3629-3631, 3633-3641, 3644, 3646-3647, 3649, 3663-3666, 3669-3670, 3672-3673, 3711-3715, 3717-3720, 3722-3723, 3725-3726, 3763, 3778-3779

Tasmania

COVERAGE MAP



FTA Network	Affiliation
Southern Cross Tas, 7TWO, 7mate	7
Nine, 9GO!, 9Gem, 9Life	9
10, 10 Bold, 10 Peach, Nickelodeon	10
ABC TV, ABC Kids/ABC TV Plus, ABC ME, ABC NEWS	ABC
SBS, SBS VICELAND, SBS Food, SBS WORLD MOVIES, SBS WorldWatch, NITV	SBS

FTA network affiliations are as of 1 Aug 2023

Market	People	Households
Launceston	266 600	112 200
Hobart	290 100	124 500
TOTAL	556 600	236 700

© 2022 Mapbox © OpenStreetMap

Based on 2011 ASGS SA1 Boundaries
 Source: ABS
 Produced by: Nielsen Television Audience Measurement
 © Commonwealth of Australia, 2011

TV Coverage Area By Postcode

Tasmania

Hobart

7000, 7004-7005, 7007-7012, 7015-7027, 7030, 7050,
7052-7055, 7109, 7112-7113, 7116-7117, 7119-7120,
7139-7140, 7150, 7155, 7162-7163, 7170-7180, 7182-
7187, 7190, 7466-7470

Launceston

7209-7216, 7248-7250, 7252-7265, 7267-
7268, 7270, 7275-7277, 7290-7292, 7300-
7307, 7310, 7315-7316, 7320-7322, 7325,
7330-7331

Regional WA



FTA Network	Affiliation
Seven, 7TWO, 7mate	7
Nine, 9GO!, 9GEM, 9Life	9
10, 10 Bold, 10 Peach	10
ABC TV, ABC Kids/ABC TV Plus, ABC ME, ABC NEWS	ABC
SBS, SBS VICELAND, SBS Food, SBS WORLD MOVIES, SBS WorldWatch, NITV	SBS

FTA network affiliations are as of 1 July 2022

Market	People	Households
WA TOTAL	565 100	236 100

Based on 2011 ASGS SA1 Boundaries
 Source: ABS
 Produced by: Nielsen Television Audience Measurement
 © Commonwealth of Australia, 2011

TV Coverage Area By Postcode

Regional WA

6215, 6218-6220, 6221, 6223, 6224, 6225, 6226, 6227, 6228, 6229, 6230, 6232, 6233, 6236, 6237, 6239, 6240, 6243, 6244, 6251, 6252, 6253, 6254, 6255, 6256, 6258, 6260, 6262, 6271, 6275, 6280, 6281, 6282, 6284, 6285, 6286, 6288, 6290, 6390, 6398, 6316, 6317, 6318, 6320, 6321, 6322, 6323, 6324, 6326, 6327, 6328, 6330, 6333, 6335, 6336, 6337, 6338, 6341, 6343, 6394, 6395, 6396, 6397, 6306, 6308, 6309, 6311, 6312, 6313, 6315, 6350, 6351, 6352, 6353, 6355, 6356, 6357, 6358, 6359, 6361, 6363, 6365, 6367, 6370, 6372, 6373, 6375, 6391, 6392, 6393, 6302, 6304, 6368, 6369, 6383, 6384, 6385, 6386, 6401, 6403, 6405, 6407, 6409, 6410, 6411, 6412, 6413, 6414, 6415, 6418, 6419, 6420, 6421, 6422, 6423, 6424, 6425, 6426, 6427, 6428, 6460, 6461, 6462, 6463, 6465, 6466, 6467, 6468, 6470, 6472, 6473, 6475, 6476, 6477, 6479, 6480, 6484, 6485, 6487, 6488, 6489, 6490, 6506, 6507, 6509, 6510, 6511, 6512, 6513, 6516, 6521, 6562, 6568, 6569, 6571, 6572, 6574, 6575, 6603, 6605, 6606, 6608, 6609, 6613, 6346, 6348, 6429, 6430, 6431, 6432, 6434, 6436, 6437, 6438, 6440, 6442, 6443, 6445, 6446, 6447, 6448, 6450, 6452, 6514, 6515, 6517, 6518, 6519, 6522, 6525, 6528, 6530, 6532, 6535, 6536, 6537, 6612, 6614, 6616, 6620, 6623, 6625, 6627, 6628, 6630, 6631, 6632, 6635, 6638, 6639, 6640, 6642, 6646, 6701, 6705, 6707, 6710, 6713, 6714, 6716, 6718, 6720, 6721, 6722, 6751, 6753, 6754, 6758, 6760, 6762, 6725, 6726, 6728, 6740, 6743, 6765, 6770